















Hurunui Heartland Ride



Canterbury Maps

Legend

- | | | | | | | | | | |
|---|---------|---|-------------------|---|-------------|---|------------------------|---|------------------|
|  | Airport |  | Convenience Store |  | Lodging |  | Hurunui Heartland Ride |  | Hurunui District |
|  | Cafe |  | Gas Station |  | Picnic Area |  | Alternate Cycle Route | | |
|  | Camping |  | Historic Site |  | Restrooms |  | SH/Route 70 | | |



Date: 9/08/2017. Hurunui District Council does not guarantee that the data in this map is without flaw of any kind and disclaims all liability for any errors, loss or other consequences which may arise from relying on any information depicted. Cadastral and topographic data sourced from LINZ. Crown Copyright Reserved.

